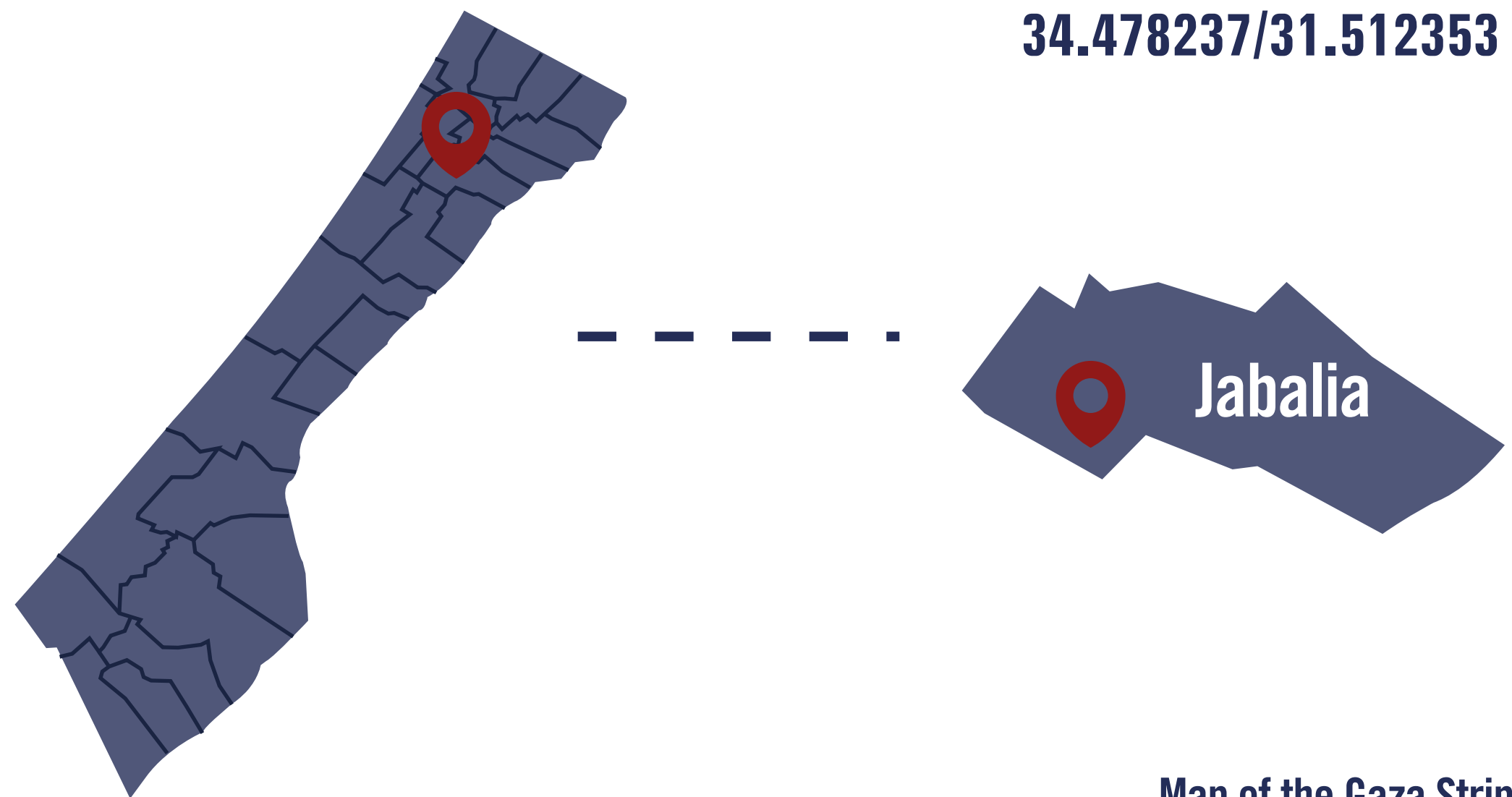




27/07/22

Terrorist tunnel route near a Pepsi factory

Terrorist tunnel route used to store weapons and mobilize Hamas terrorists



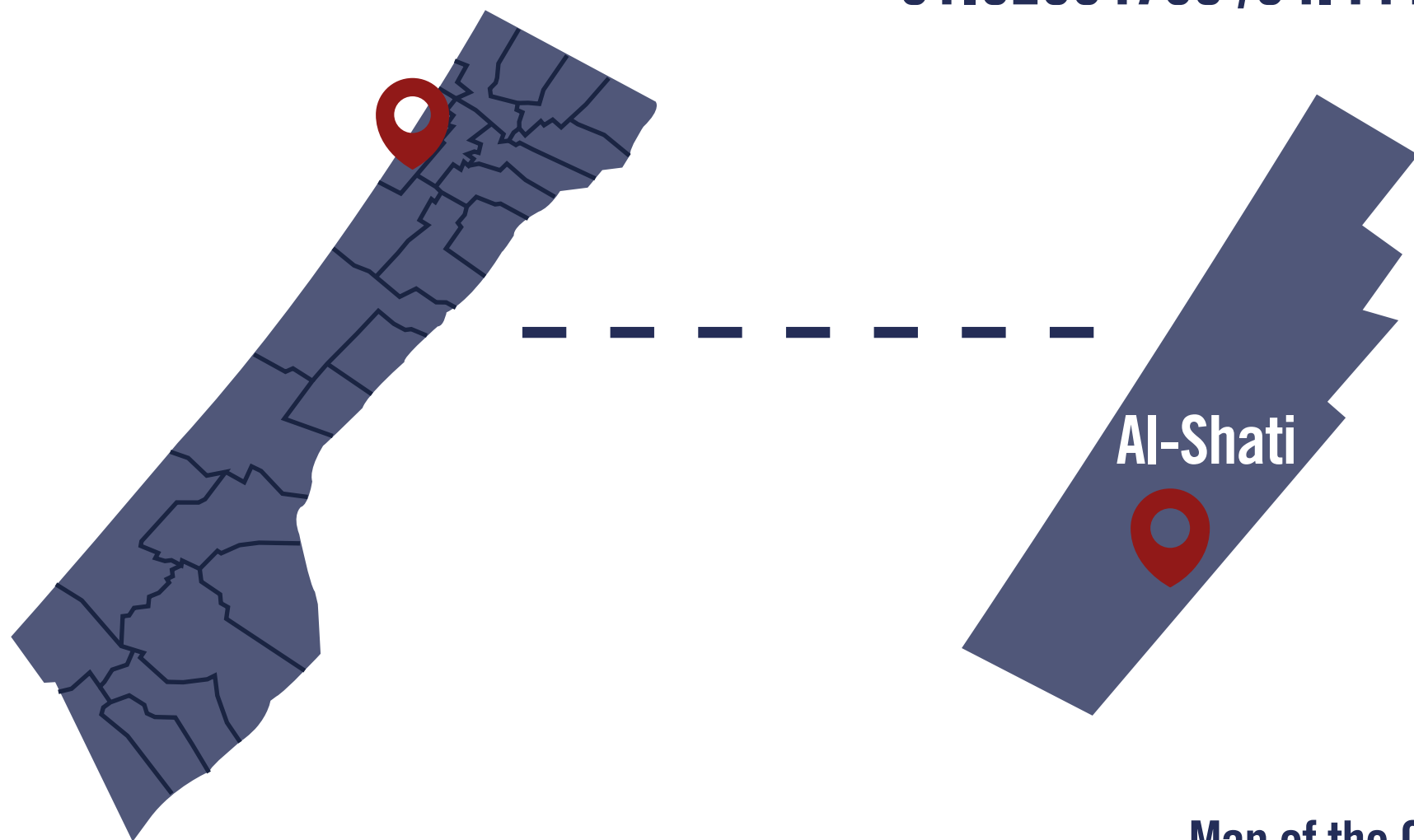


27/07/22

Weapons manufacturing site near the “Shifa Hospital”

Hamas rocket launcher manufacturing and repairs site on the ground floor of a civilian building, including residences.

31.52554709 /34.44472817



Map of the Gaza Strip*



Mosque

Mosque

Hospital

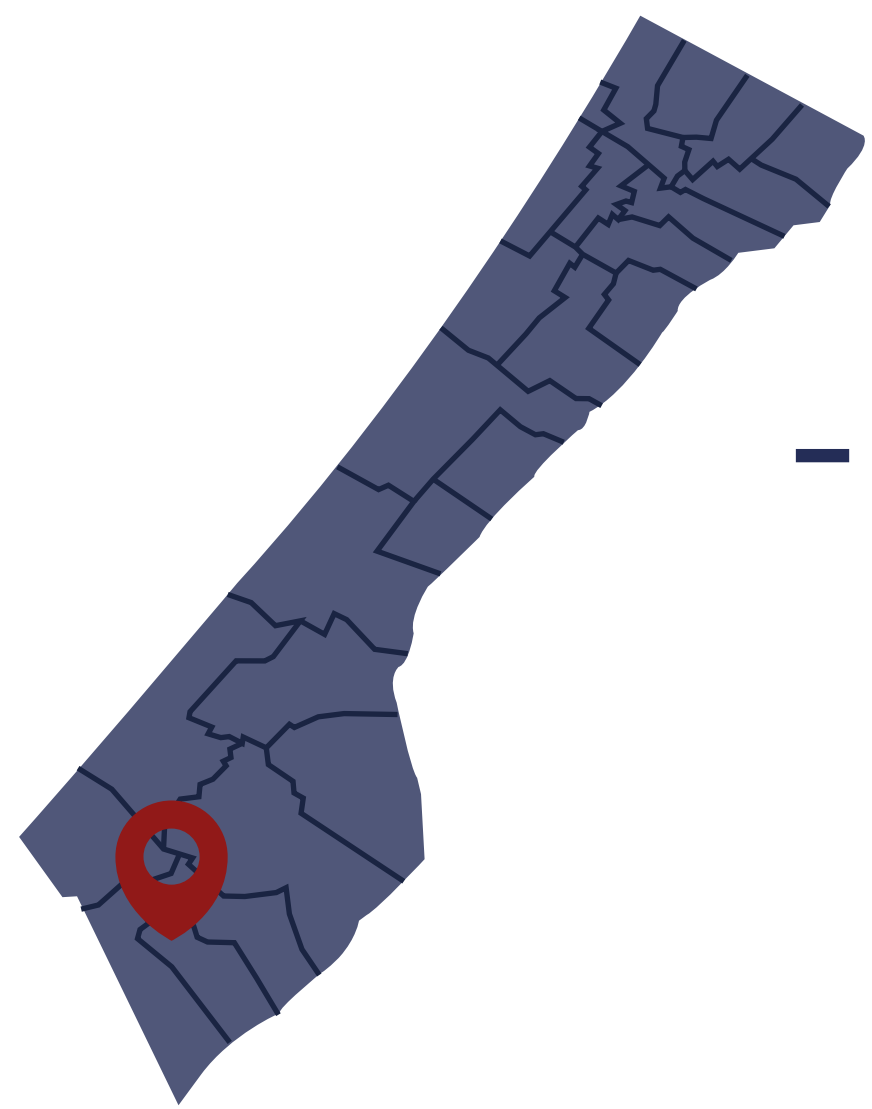
Illustration*



27/07/22

Weapons storage facility near an UNRWA school and medical clinic

Hamas weapons storage unit on the roof of a Hamas terrorist's residence



34.25590574/31.2879288



Map of the Gaza Strip*



Illustration*

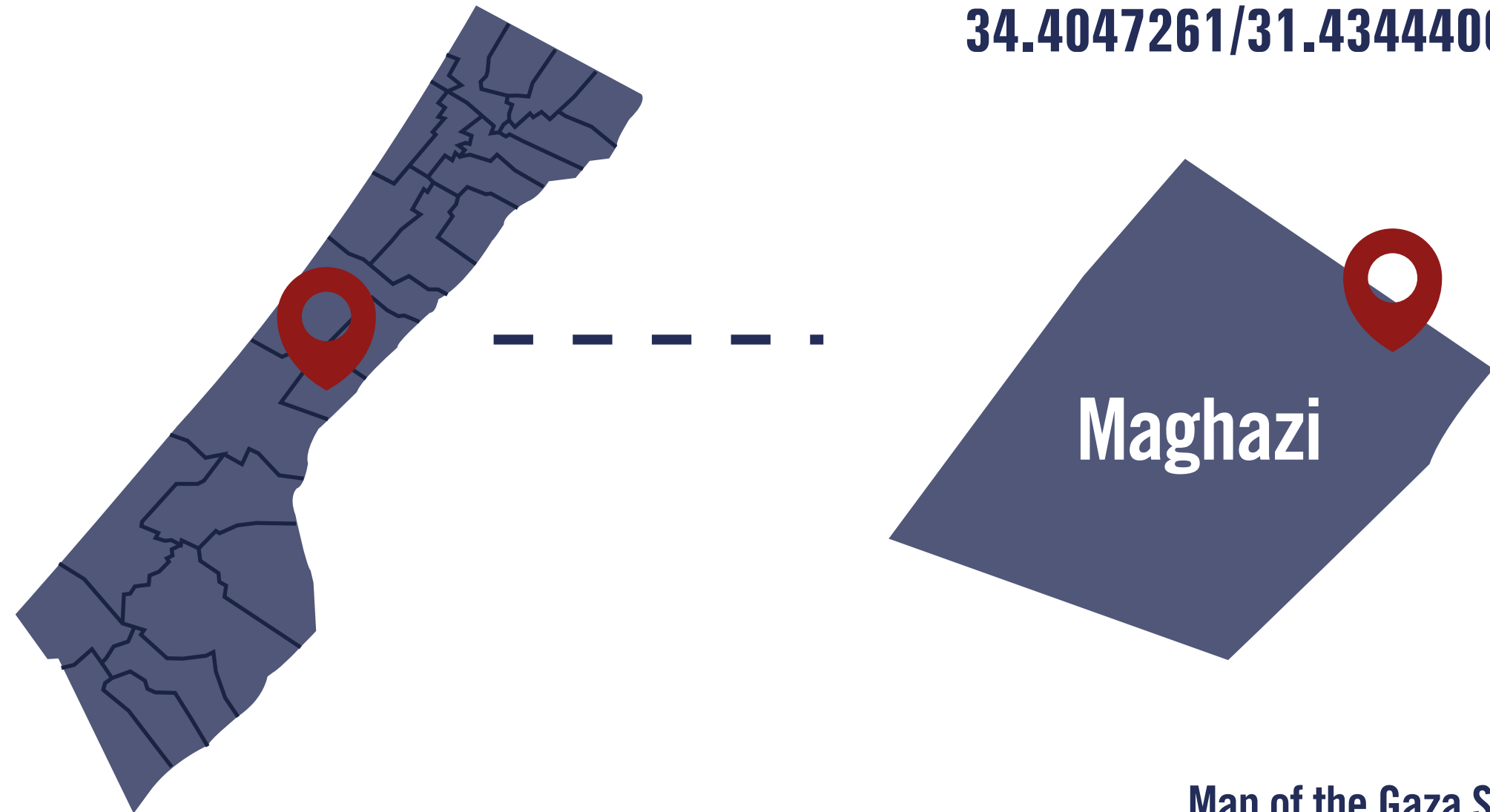


27/07/22

Hamas weapons storage unit located in the Al-Shahid mosque, near a library funded by the German “KFW” investment and development bank.

Hamas weapons storage facility located in the Al-Shahid Mosque. The mosque is also used as a Hamas situation center

34.4047261/31.43444003



Map of the Gaza Strip*



Mosque

Library

35m

Illustration*

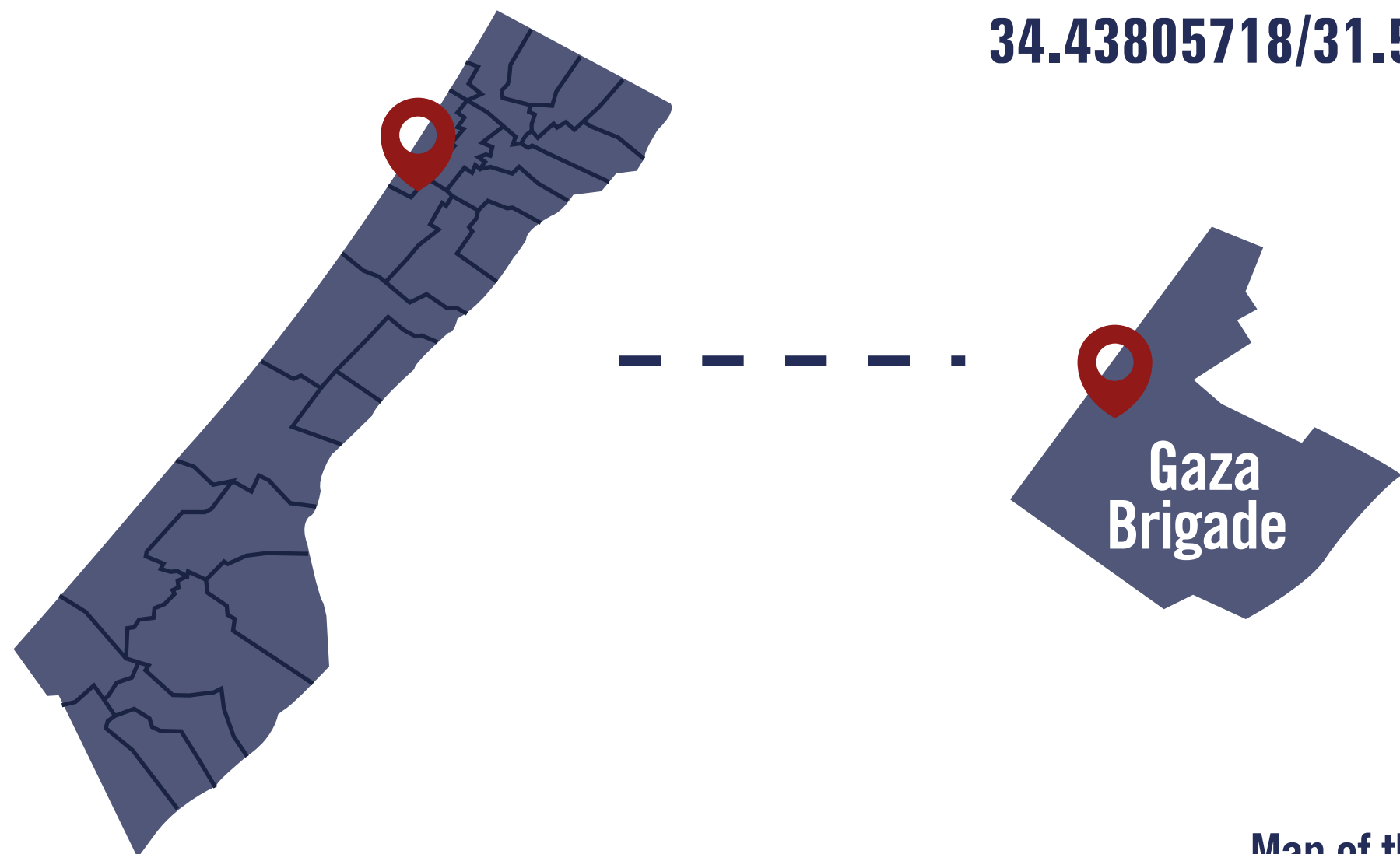


27/07/22

Terrorist tunnel route near the Islamic University of Gaza

Entrance to a terrorist tunnel associated with Hamas' military wing (Izz al-Din al-Qassam Brigades). This entrance leads to a network of tunnels that branch off throughout the area.

34.43805718/31.51418461



Map of the Gaza Strip*



Illustration*



27/07/22

Weapons storage facility located in the UNRWA Abdullah Azzam Welfare Facility Mosque

Hamas weapons storage facility located in the Abdullah Azzam Mosque.

34.3904626/31.45438866

Nuseirat Camp

Map of the Gaza Strip*



 UNRWA welfare facility

 Mosque

86m

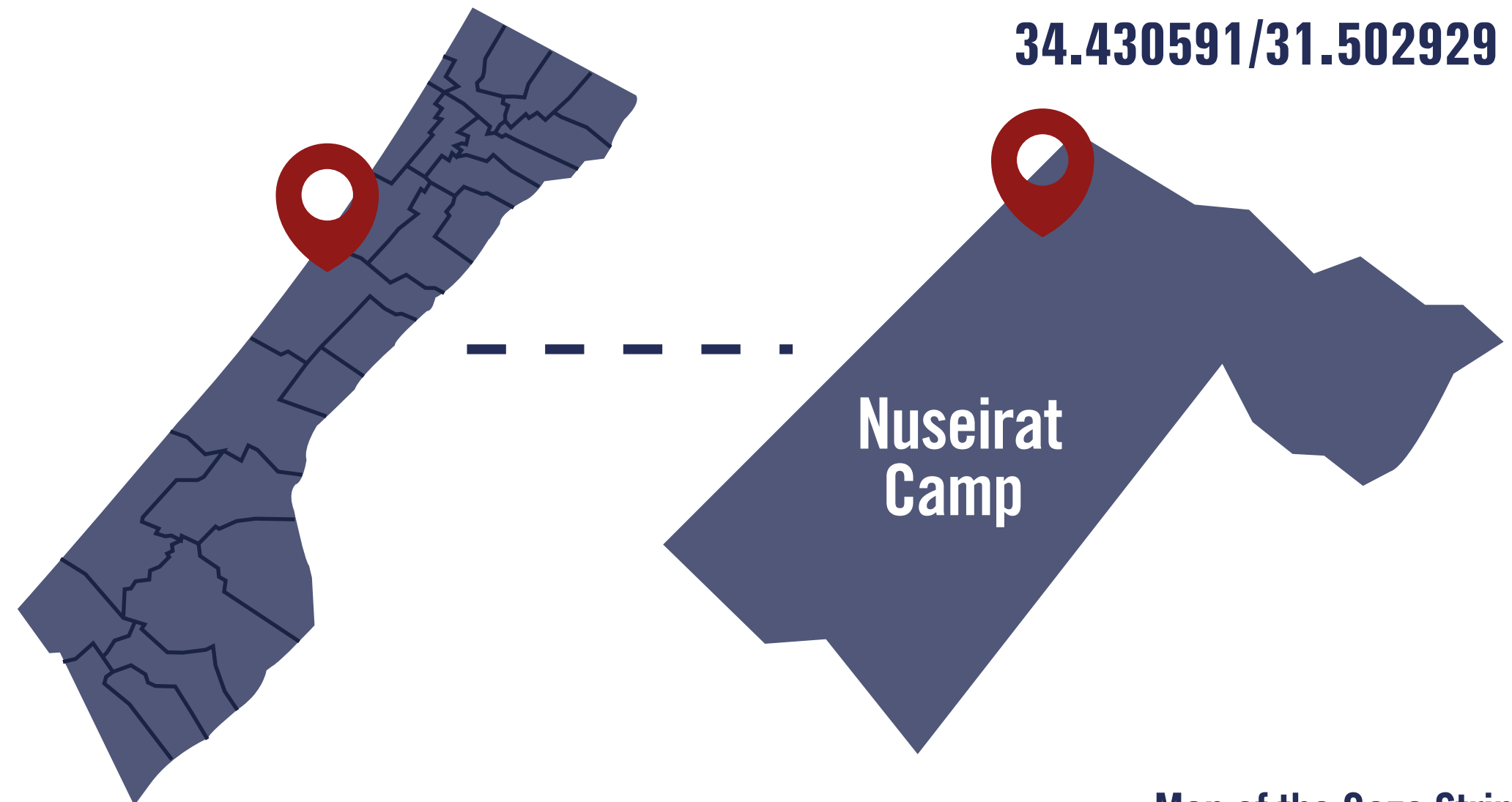
Illustration*



27/07/22

Terrorist tunnel route near a school and a medical clinic

Hamas terrorist tunnel route used to store weapons and mobilize terrorists during emergency scenarios



Map of the Gaza Strip*



 School complex

 The Sisters of Nazareth School

 Ambulance center

Illustration*

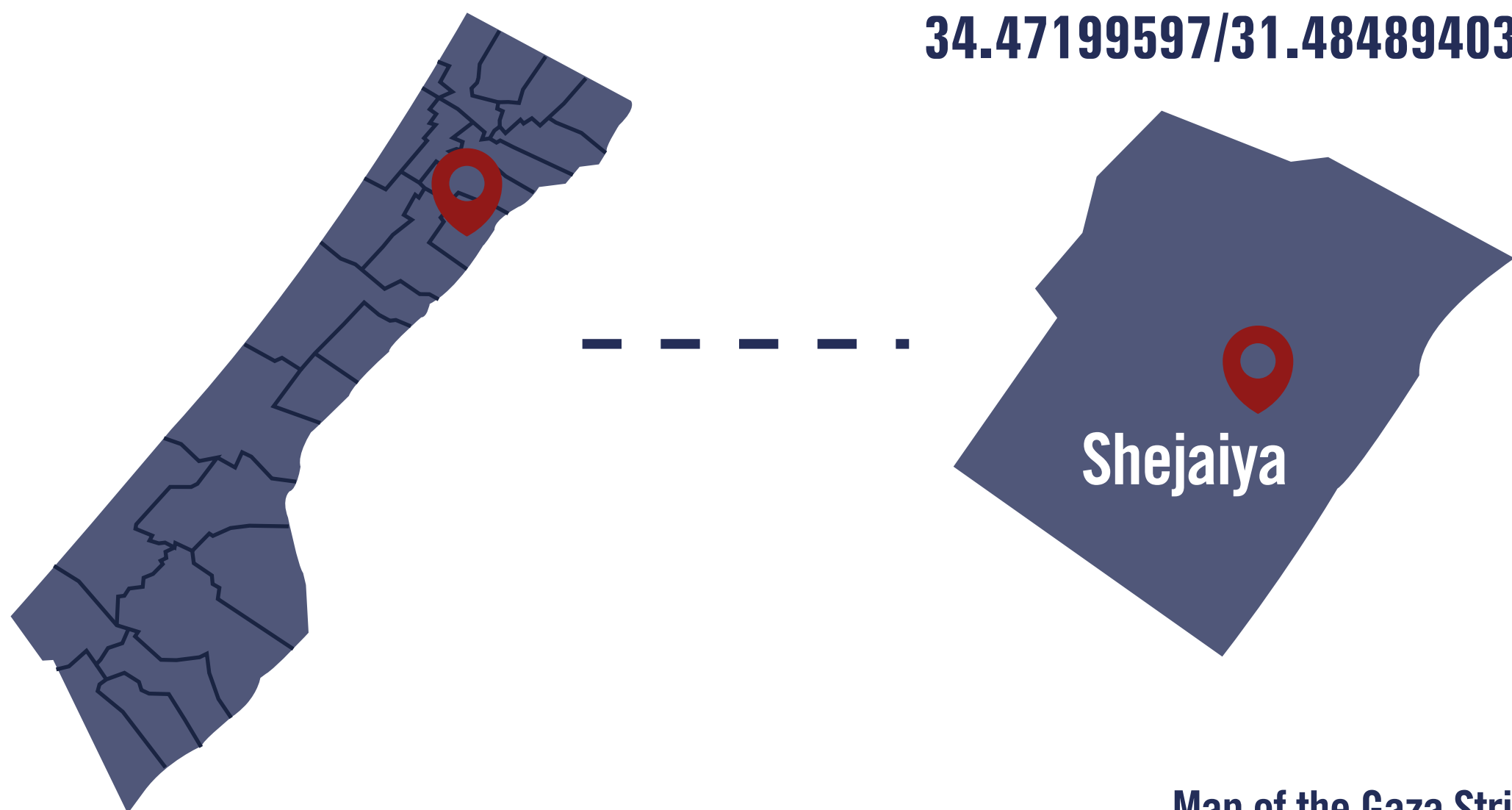


27/07/22

Terrorist tunnel shaft near a school and a mosque

Tunnel shaft leading to a terrorist tunnel, which is located in the home of a Hamas terrorist. The shaft is near the Shahid al-Alshakaki mosque and the Gamal Abd al-Nasser school.

34.47199597/31.48489403



Map of the Gaza Strip*



Illustration*